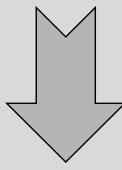


BCI TUESDAY MORNING #19

Total = 30.2 Miles +/-552' ← 30 25 →

@Mile	Go	CF 1 (18'/m)	Dist
0.0	E	UCP Parking Lot	0.1
0.1	L	BEECH TREE (25 goes →)	0.1
0.2	L	ROYCE	0.2
0.4	L	MICHELSON	2.3
2.7	*L	VON KARMAN	0.8
3.5	R	BIRCH	1.5
5.0	FR	MESA	0.3
5.3	*L	IRVINE	0.3
5.6	R	UNIVERSITY	0.2
5.8	L	SANTA ANA	2.8
8.6	R	15TH	0.1
8.7	L	WESTMINSTER	0.3
9.0	to	HOSPITAL	0.4
9.4	L	SUPERIOR	0.4
9.8	R	PCH	5.5



Adds 3 miles including PCH

15.3	R	GOLDENWEST	1.1
16.4	R	1st drive into Seacliff Village	



GOLDENWEST @ YORKTOWN

Exit parkinglot south - toward YORKTOWN

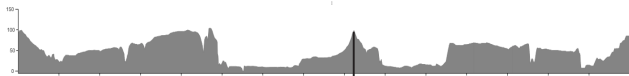
16.6	*L	YORKTOWN (25↑to BUSHARD)	3.1
19.7	R	CANBERRA	0.3
20.0	FL	LURLINE	0.1
20.1	R	LEXINGTON	0.0
20.1	R	CUTTY SARK	0.0
20.1	L	RANGER	0.3
20.4	*L	ADAMS	1.4
21.8	R	MESA VERDE	0.3
22.1	R	HARLA	0.1
22.2	BR	SAN CLEMENTE	0.0
22.2	L	MERRIMAC	1.0
23.2	*L	FARVIEW	0.0
23.2	R	Arlington Sidepath	0.8
24.0	#R	Arlington SP @ ✦NEWPORT	0.3
24.3	*L	MESA	0.8
25.1	L	IRVINE (25↑on MESA)	0.6
25.7	to	CAMPUS	2.6



Skips Upper Bay & San Diego Creek & Bonita Creek Trails

28.3	*L	UNIVERSITY	1.5
29.8	*L	GOLDENGLLOW (button @ SE ✦)	0.1
29.9	R	SANDBURG	0.2
30.1	R	LEXICON	0.0
30.1	R	UCP Parking Lot	0.1
30.2	L	Back to UCP Building	0.1

*L = Consider Box Turn option (crosswalks)



PLEASE report any crash to crash@bikeirvine.org

<https://ridewithgps.com/routes/41300931>

Comments? [Mailto:bill@bikeirvine.org](mailto:bill@bikeirvine.org)

BCI TUESDAY MORNING #19s

Total = 26.6 Miles SHORT CUT +/-530"

@Mile	Go	CF 1 (19'/m)	Dist
0.0	E	UCP Parking Lot	0.1
0.1	R	BEECH TREE (30 goes ←)	0.1
0.2	R	UNIVERSITY	0.6
2.4	JR	@ CALIFORNIA	0.0
2.4	L	San Diego Creek Tr (bike path)	0.6
3.2	°R	Back Bay Loop Tr (bike path)	0.2
3.4	FL	Back Bay Loop Tr (bike path)	0.5
3.8	BR	up Mesa Drive Tr (bike path)	0.1
3.9	to	MESA	0.6
4.4	L	MESA	1.1
5.5	X	NEWPORT onto NW ✦	0.0
5.5	R	Arlington Sidepath @ NE ✦	0.2
5.7	X	ARLINGTON @ crosswalk	0.0
5.7	#L	ARLINGTON	0.9
6.6	*L	FAIRVIEW	0.1
6.7	R	MERRIMAC (X HARBOR)	0.8
7.5	R	SAN CLEMENTE	0.1
7.6	BL	HARLA	0.0
7.6	L	TANAGER	0.5
8.1	R	ORIOLE	0.4
8.5	R	PLACENTIA	0.1
8.6	*L	ADAMS	3.8
12.4	R	MAIN	0.5
12.9	*L	YORKTOWN	0.3
13.2	R	GOLDENWEST	0.0
13.2	R	1st drive into Seacliff Village	

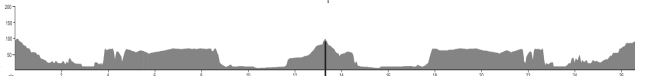


GOLDENWEST @ YORKTOWN

Exit parkinglot south - toward YORKTOWN

13.4	*L	YORKTOWN (30→@LURLINE)	2.4
15.8	R	BUSHARD	0.5
16.3	*L	ADAMS	2.2
18.5	R	MESA VERDE	0.3
18.8	R	HARLA	0.1
18.9	BR	SAN CLEMENTE	0.1
19.0	L	MERRIMAC	0.8
19.8	*L	FARVIEW	0.1
19.9	R	Arlington Sidepath	0.8
20.7	#R	Arlington SP @ ✦NEWPORT	0.3
21.0	*L	MESA (30←@CAMPUS)	1.1
22.1	R	MESA	0.5
22.6	to	Mesa Drive Tr (bike path)	0.1
22.7	BL	Back Bay Loop Tr (bike path)	0.4
23.1	FR	Back Bay Loop Tr (sidepath)	0.2
23.3	#R	San Diego Creek Tr (bike path)	0.2
23.5	R	Bonita Creek Trail (bike path)	0.0
23.5	*L	UNIVERSITY	2.6
26.1	*L	GOLDENGLLOW (button @ SE ✦)	0.2
26.3	R	SANDBURG	0.2
26.5	R	LEXICON	0.0
26.5	R	UCP Parking Lot	0.1
26.6	L	Back to UCP Building	0.1

*L = Consider Box Turn option (crosswalks)



PLEASE report any crash to crash@bikeirvine.org

<https://ridewithgps.com/routes/41300981>

Tuesdays.xls

UPDATED: 12/8/22