

OPT A: La SIERRA to TOM'S [EASY]

Total = 13.6 Miles +727/-403'

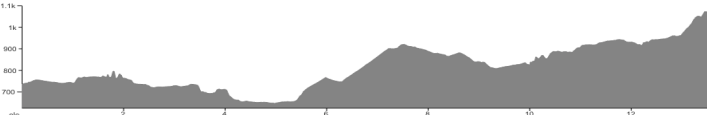
@Mile	Go	From Riverside-La Sierra MetroLink	Dist
0.0	R	Exit SE toward Indiana	0.1
0.1	R	INDIANA	3.5
↖ 3.6	BL	INDIANA	0.4
↖ 4.0	FR	S NEECE	0.3
↖ 4.3	*L	MAGNOLIA	0.3
↖ 4.6	*L	<MAGNOLIA / PROMENADE>	1.0
↖ 5.6	*L	RIMPAU	0.4
↖ 6.0	*L	OLYMPIC	0.3
↖ 6.3	R	CALIFORNIA	0.9
↖ 7.2	*L	ONTARIO /	1.2
↖ 8.4	to	TEMESCAL CANYON	5.2
↖ 13.6	L	into Tom's Farms Parking Lot	

Tom's Old Fashioned Hamburgers 
23950 Temescal Canyon Rd

PLEASE report any crash to crash@bikeirvine.org

Remotes.xls 2023 LaSierra>Tom's (13.6) SHORT CUT

UPDATED: 3/18/2022



<https://ridewithgps.com/routes/38813434>

After Lunch: Back to Train

Option 1 - Flatter way to Anaheim [+32.7=46.4]

Option 2 - HARD way to Anaheim [+32.4=46]

Option 3 - SHORT to Corona West [+13.1=26.7]

OPT 3: TOM'S FARMS to CORONA WEST

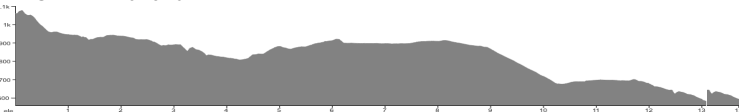
Total=13.1 Miles +235/-712 ft

@Mile	Go	Dist
0.1	R	TEMESCAL CNYN /
5.2	to	ONTARIO
8.9	R	BUENA VISTA
↖ 10.3	*L	W 6th
↖ 11.6	*L	PASEO GRANDE
↖ 11.7	R	FRONTAGE
↖ 12.5	R	SERFACE CLUB under FWY
↖ 12.7	to	AUTO CTR
↖ 13.0	R	Corona West Metrolink Station
↖ 13.1	L	Board Train toward Irvine

PLEASE report any crash to crash@bikeirvine.org

Remotes.xls 2023 Tom's>Corona (13.1) SHORT CUT

UPDATED: 3/18/2022



<https://ridewithgps.com/routes/38813181>

Comments? [Mailto:bill@bikeirvine.org](mailto:bill@bikeirvine.org)

OPT B: La SIERRA to TOM'S [HARD]

Total=12.9 Miles LAKE MATHEWS +1,078/-754'

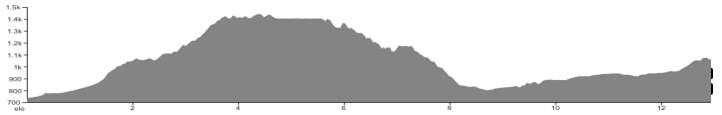
@Mile	Go	From Riverside-La Sierra MetroLink	Dist
0.0	R	Exit SE toward Indiana	0.1
0.1	R	INDIANA	0.3
↖ 0.3	*L	LA SIERRA +709' in 4.3m ^	5.3
↖ 5.6	R	CAJALCO -591' in 2.6m v	3.3
↖ 8.9	*L	TEMESCAL CANYON	4.0
↖ 12.9	L	into Tom's Farms Parking Lot	

Tom's Old Fashioned Hamburgers 
23950 Temescal Canyon Rd

PLEASE report any crash to crash@bikeirvine.org

Remotes.xls 2023 LaSierra>Tom's (12.9) HARD SHORT

UPDATED: 1/24/2022



<https://ridewithgps.com/routes/38813379>

After Lunch: Back to Train

Option 1 - Flatter way to Anaheim [+32.7=45.6]

Option 2 - HARD way to Anaheim [+32.4=45.3]

Option 3 - SHORT to Corona West [+13.1=26]

OPT 3: TOM'S FARMS to CORONA WEST

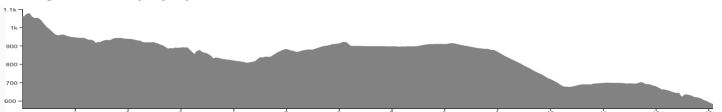
Total=13.1 Miles +235/-712 ft

@Mile	Go	Dist
0.1	R	TEMESCAL CNYN /
5.2	to	ONTARIO
8.9	R	BUENA VISTA
↖ 10.3	*L	W 6th
↖ 11.6	*L	PASEO GRANDE
↖ 11.7	R	FRONTAGE
↖ 12.5	R	SERFACE CLUB under FWY
↖ 12.7	to	AUTO CTR
↖ 13.0	R	Corona West Metrolink Station
↖ 13.1	L	Board Train toward Irvine

PLEASE report any crash to crash@bikeirvine.org

Remotes.xls 2023 Tom's>Corona (13.1) SHORT CUT

UPDATED: 3/18/2022



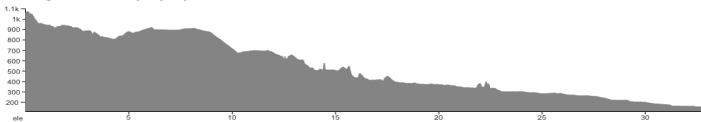
<https://ridewithgps.com/routes/38813181>

Comments? [Mailto:bill@bikeirvine.org](mailto:bill@bikeirvine.org)

OPT 1: TOM'S to ANAHEIM [EASY]
 Total=32.7 Miles FLATter : +536/-1,441 ft
 @Mile Go Dist

0.1	R	TEMESCAL CNYN /	5.1
5.2	to	ONTARIO	3.7
8.9	R	BUENA VISTA	1.4
← 10.3	*L	W 6th	1.3
← 11.6	*L	PASEO GRANDE	0.1
11.7	R	FRONTAGE	0.8
← 12.5	*L	SERFACE CLUB	0.3
12.8	R	PALISADES	1.6
14.4	R	GREEN RIVER	1.9
16.3	JR	onto sidewalk NW corner	0.1
16.4	to	Santa Ana River Trail (path)	2.8
← 19.2	L	@ Y (up to bridge North)	0.1
19.3	to	Gypsum Canyon sidepath over river	0.3
← 19.6	L	SART (downstream)	2.3
21.9	to	Continue La Palma sidewalk	0.5
← 22.4	L	SART (down hill toward river)	2.7
← 25.1	L	Pedestrian Bridge over river	0.0
25.1	R	SART (downstream)	6.9
32.0	R	SART cross river on Katella	0.1
32.1	#R	SART cloverleaf	0.1
32.2	#R	back downstream toward Katella	0.0
32.2	V	Under Katella	0.3
32.5	V	Under RR Tracks	0.1
32.6	R	Anahem ARTIC Station (south side)	0.1
32.7		take ramp up to Train toward Irvine	

PLEASE report any crash to crash@bikeirvine.org
 Remotes.xls 2023 Tom's>Anaheim (32.7) FLATTER
 UPDATED: 3/18/2022

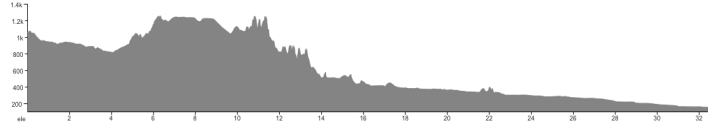


<https://ridewithgps.com/routes/38813596>
 Comments? [Mailto:bill@bikeirvine.org](mailto:bill@bikeirvine.org)

OPT 2: TOM'S to ANAHEIM [HARD]
 Total=32.4 Miles HILLY! +1,308/-2,215'
 @Mile Go Dist

0.1	R	TEMESCAL CANYON	4.0
← 4.1	*L	CAJALCO /	0.6
4.7	to	EAGLE GLEN	0.4
5.1	R	MASTERS	1.6
← 6.7	*L	E UPPER /	2.5
9.2	to	LINCOLN	0.4
← 9.6	*L	W FOOTHILL /	2.5
12.1	to	GREEN RIVER	3.9
16.0	JR	onto sidewalk NW corner	0.1
16.1	to	Santa Ana River Trail (path)	2.8
← 18.9	L	@ Y (up to bridge North)	0.1
19.0	to	Gypsum Canyon sidepath over river	0.3
← 19.3	L	SART (downstream)	2.3
21.6	to	Continue La Palma sidewalk	0.5
← 22.1	L	SART (down hill toward river)	2.7
← 24.8	L	Pedestrian Bridge over river	0.1
24.9	R	SART (downstream)	6.8
31.7	R	SART cross river on Katella	0.1
31.8	#R	SART cloverleaf	0.1
31.9	#R	back downstream toward Katella	0.1
32.0	V	Under Katella	0.3
32.3	V	Under RR Tracks	0.0
32.3	R	Anahem ARTIC Station (south side)	0.1
32.4		take ramp up to Train toward Irvine	

PLEASE report any crash to crash@bikeirvine.org
 Remotes.xls 2023 Tom's>Anaheim (32.4) HILLYEST
 UPDATED: 3/18/2022



<https://ridewithgps.com/routes/38813661>
 Comments? [Mailto:bill@bikeirvine.org](mailto:bill@bikeirvine.org)