

## DEERFIELD #36 - SHORT

18.8 Miles

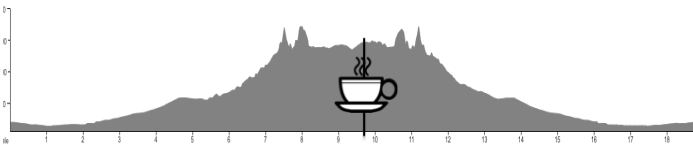
	@Mile	CF5 (54.9'/m) +/-1033 ft	Dist
R	0.1	IRVINE CENTER	0.9
R	1.0	HARVARD	0.9
R	1.9	Peters Canyon Tr (path)	1.7
← L	3.6	@ "T" at Hick Cnyn Tr	1.0
← L	4.6	connector to SE❖toll road	0.0
← *L	4.6	PORTOLA WB from SE❖	0.7
R	5.3	TUSTIN RANCH	0.2
← *L	5.5	PIONEER WAY	0.1
R	5.6	PIONEER ROAD	1.6
← *L	7.2	JAMBOREE	1.2
← *L	8.4	CANYON VIEW	0.3
R	8.7	< SKYLARK / WHITE OAK RIDGE >	0.7
R	9.4	TRAILS END	0.1
R	9.5	CHAPMAN	0.1
R	9.6	into center	0.3



### CJ COFFEE HOUSE

CHAPMAN & JAMBOREE, ORANGE

← L	9.9	exit center past Taco Bell	0.0
R	9.9	JAMBOREE	3.5
← *L	13.4	PORTOLA	0.4
R	13.8	Peters Canyon Tr (path)	1.0
R	14.8	@ "T" at Hick Cnyn Tr	2.2
↖ BL	17.0	Como Channel Tr (path)	0.3
R	17.3	HARVARD	0.2
⚠ L	17.5	<DEERFIELD / TUSTIN FLDS>	0.7
R	18.2	<FAWN GLEN/DEER SPR>	0.1
R	18.3	DEERWOOD WEST	0.4
← L	18.7	DEERWOOD back to start	



Questions/Comments: [rides@bikeirvine.org](mailto:rides@bikeirvine.org)

Report mishaps to [crash@bikeirvine.org](mailto:crash@bikeirvine.org) updated 12/26/23

DCP#36 S

<https://ridewithgps.com/routes/43935983>

## DEERFIELD #36 - SHORT

18.8 Miles

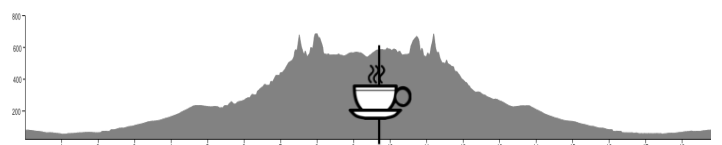
	@Mile	CF5 (54.9'/m) +/-1033 ft	Dist
R	0.1	IRVINE CENTER	0.9
R	1.0	HARVARD	0.9
R	1.9	Peters Canyon Tr (path)	1.7
← L	3.6	@ "T" at Hick Cnyn Tr	1.0
← L	4.6	connector to SE❖toll road	0.0
← *L	4.6	PORTOLA WB from SE❖	0.7
R	5.3	TUSTIN RANCH	0.2
← *L	5.5	PIONEER WAY	0.1
R	5.6	PIONEER ROAD	1.6
← *L	7.2	JAMBOREE	1.2
← *L	8.4	CANYON VIEW	0.3
R	8.7	< SKYLARK / WHITE OAK RIDGE >	0.7
R	9.4	TRAILS END	0.1
R	9.5	CHAPMAN	0.1
R	9.6	into center	0.3



### CJ COFFEE HOUSE

CHAPMAN & JAMBOREE, ORANGE

← L	9.9	exit center past Taco Bell	0.0
R	9.9	JAMBOREE	3.5
← *L	13.4	PORTOLA	0.4
R	13.8	Peters Canyon Tr (path)	1.0
R	14.8	@ "T" at Hick Cnyn Tr	2.2
↖ BL	17.0	Como Channel Tr (path)	0.3
R	17.3	HARVARD	0.2
⚠ L	17.5	<DEERFIELD / TUSTIN FLDS>	0.7
R	18.2	<FAWN GLEN/DEER SPR>	0.1
R	18.3	DEERWOOD WEST	0.4
← L	18.7	DEERWOOD back to start	



Questions/Comments: [rides@bikeirvine.org](mailto:rides@bikeirvine.org)

Report mishaps to [crash@bikeirvine.org](mailto:crash@bikeirvine.org) updated 12/26/23

DCP#36 S

<https://ridewithgps.com/routes/43935983>

## DEERFIELD #36 - MEDIUM

35.9 Miles

@Mile CF2 (28.8'/m) +/-1034 ft Dist

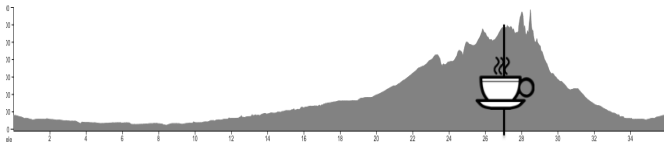
	R	0.1	IRVINE CENTER	0.9
←	*L	1.0	HARVARD	2.4
	R	3.4	MAIN	2.6
←	*L	6.0	SUNFLOWER	3.3
	R	9.3	HYLAND	0.4
←	*L	9.7	MacARTHUR	0.1
	R	9.8	SA River Tr <i>upstream</i>	4.6
←	L	14.4	<i>bridge over river</i>	3.7
↙	#L	18.1	<i>loop up to KATELLA</i>	0.1
	L	18.2	<i>sidepath over river</i>	0.1
←	L	18.3	SA River Tr <i>upstream</i>	0.7
↘	#R	19.0	<i>Exit path toward TAFT</i>	0.0
↙	#L	19.0	<i>connector to TAFT EB</i>	0.0
	R	19.0	TAFT EB	1.9
←	*L	20.9	TUSTIN	0.1
	R	21	TAFT	2.4
	R	23.4	CANNON	0.4
←	*L	23.8	SANTIAGO CANYON	0.7
	R	24.5	ORANGE PARK	1.3
←	*L	25.8	CHAPMAN	1.1
	R	26.9	<i>into center</i>	0.2



### CJ COFFEE HOUSE

CHAPMAN & JAMBOREE, ORANGE

←	L	27.1	<i>exit center past Taco Bell</i>	0.0
	R	27.1	JAMBOREE	3.6
←	*L	30.7	PORTOLA	0.4
	R	31.1	Peters Canyon Tr ( <i>path</i> )	1.0
	R	32.1	@ "T" at Hick Cnyn Tr	2.2
←	L	34.3	Como Channel Tr ( <i>path</i> )	0.3
	R	34.6	HARVARD	0.3
←	*L	34.9	IRVINE CENTER	0.9
←	*L	35.8	DEERWOOD <i>back to start</i>	



Questions/Comments: [rides@bikeirvine.org](mailto:rides@bikeirvine.org)

Report mishaps to [crash@bikeirvine.org](mailto:crash@bikeirvine.org) updated 12/26/23

DCP#36 M

<https://ridewithgps.com/routes/29089790>

## DEERFIELD #36 - MEDIUM

35.9 Miles

@Mile CF2 (28.8'/m) +/-1034 ft Dist

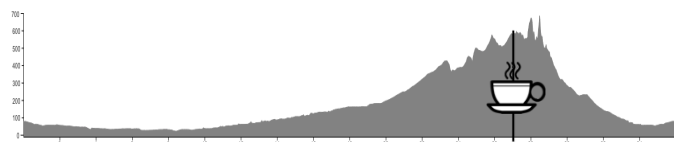
	R	0.1	IRVINE CENTER	0.9
←	*L	1.0	HARVARD	2.4
	R	3.4	MAIN	2.6
←	*L	6.0	SUNFLOWER	3.3
	R	9.3	HYLAND	0.4
←	*L	9.7	MacARTHUR	0.1
	R	9.8	SA River Tr <i>upstream</i>	4.6
←	L	14.4	<i>bridge over river</i>	3.7
↙	#L	18.1	<i>loop up to KATELLA</i>	0.1
	L	18.2	<i>sidepath over river</i>	0.1
←	L	18.3	SA River Tr <i>upstream</i>	0.7
↘	#R	19.0	<i>Exit path toward TAFT</i>	0.0
↙	#L	19.0	<i>connector to TAFT EB</i>	0.0
	R	19.0	TAFT EB	1.9
←	*L	20.9	TUSTIN	0.1
	R	21	TAFT	2.4
	R	23.4	CANNON	0.4
←	*L	23.8	SANTIAGO CANYON	0.7
	R	24.5	ORANGE PARK	1.3
←	*L	25.8	CHAPMAN	1.1
	R	26.9	<i>into center</i>	0.2



### CJ COFFEE HOUSE

CHAPMAN & JAMBOREE, ORANGE

←	L	27.1	<i>exit center past Taco Bell</i>	0.0
	R	27.1	JAMBOREE	3.6
←	*L	30.7	PORTOLA	0.4
	R	31.1	Peters Canyon Tr ( <i>path</i> )	1.0
	R	32.1	@ "T" at Hick Cnyn Tr	2.2
←	L	34.3	Como Channel Tr ( <i>path</i> )	0.3
	R	34.6	HARVARD	0.3
←	*L	34.9	IRVINE CENTER	0.9
←	*L	35.8	DEERWOOD <i>back to start</i>	



Questions/Comments: [rides@bikeirvine.org](mailto:rides@bikeirvine.org)

Report mishaps to [crash@bikeirvine.org](mailto:crash@bikeirvine.org) updated 12/26/23

DCP#36 M

<https://ridewithgps.com/routes/29089790>

## DEERFIELD #36 - LONG

44.7 Miles

@Mile CF2 (26.6'/m) +/-1188 ft Dist

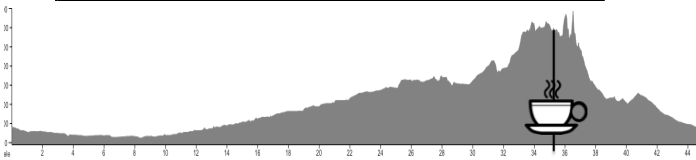
R	0.1	IRVINE CENTER	0.9
← *L	1.0	HARVARD	2.4
R	3.4	MAIN	2.6
← *L	6.0	SUNFLOWER	3.3
R	9.3	HYLAND	0.4
← *L	9.7	MacARTHUR	0.1
R	9.8	SA River Tr <i>upstream</i>	4.6
← L	14.4	<i>bridge over river</i>	3.7
↘ #L	18.1	<i>loop up to KATELLA</i>	0.1
L	18.2	<i>sidepath over river</i>	0.1
← L	18.3	SA River Tr <i>upstream</i>	6.6
↗ BR	24.9	<i>Exit path to IMPERIAL</i>	0.1
R	25.0	IMPERIAL	0.4
R	25.4	SANTA ANA CANYON	4.4
← *L	29.8	TAFT	1.6
R	31.4	CANNON	0.4
← *L	31.8	SANTIAGO CANYON	3.0
R	34.8	JAMBOREE	0.1
X	34.9	< SANTIAGO / CHAPMAN >	0.1
R	35.0	<i>into center</i>	0.2



### CJ COFFEE HOUSE

CHAPMAN & JAMBOREE, ORANGE

← L	35.2	<i>exit center past Taco Bell</i>	0.0
R	35.2	JAMBOREE	3.5
← *L	38.7	PORTOLA	1.1
R	39.8	CULVER	0.3
← *L	40.1	MEADOWOOD	0.7
R	40.8	YALE	3.4
R	44.2	IRVINE CENTER	0.4
R	44.6	DEERWOOD <i>back to start</i>	



Questions/Comments: [rides@bikeirvine.org](mailto:rides@bikeirvine.org)

Report mishaps to [crash@bikeirvine.org](mailto:crash@bikeirvine.org) updated 12/26/23

DCP#36 M <https://ridewithgps.com/routes/43937406>

## DEERFIELD #36 - LONG

44.7 Miles

@Mile CF2 (26.6'/m) +/-1188 ft Dist

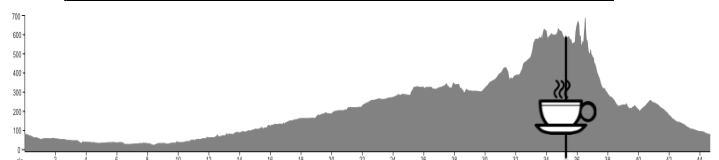
R	0.1	IRVINE CENTER	0.9
← *L	1.0	HARVARD	2.4
R	3.4	MAIN	2.6
← *L	6.0	SUNFLOWER	3.3
R	9.3	HYLAND	0.4
← *L	9.7	MacARTHUR	0.1
R	9.8	SA River Tr <i>upstream</i>	4.6
← L	14.4	<i>bridge over river</i>	3.7
↘ #L	18.1	<i>loop up to KATELLA</i>	0.1
L	18.2	<i>sidepath over river</i>	0.1
← L	18.3	SA River Tr <i>upstream</i>	6.6
↗ BR	24.9	<i>Exit path to IMPERIAL</i>	0.1
R	25.0	IMPERIAL	0.4
R	25.4	SANTA ANA CANYON	4.4
← *L	29.8	TAFT	1.6
R	31.4	CANNON	0.4
← *L	31.8	SANTIAGO CANYON	3.0
R	34.8	JAMBOREE	0.1
X	34.9	< SANTIAGO / CHAPMAN >	0.1
R	35.0	<i>into center</i>	0.2



### CJ COFFEE HOUSE

CHAPMAN & JAMBOREE, ORANGE

← L	35.2	<i>exit center past Taco Bell</i>	0.0
R	35.2	JAMBOREE	3.5
← *L	38.7	PORTOLA	1.1
R	39.8	CULVER	0.3
← *L	40.1	MEADOWOOD	0.7
R	40.8	YALE	3.4
R	44.2	IRVINE CENTER	0.4
R	44.6	DEERWOOD <i>back to start</i>	



Questions/Comments: [rides@bikeirvine.org](mailto:rides@bikeirvine.org)

Report mishaps to [crash@bikeirvine.org](mailto:crash@bikeirvine.org) updated 12/26/23

DCP#36 M <https://ridewithgps.com/routes/43937406>

## DEERFIELD #36 - LONG PLUS

61.7 Miles

@Mile CF4 (40.9/m) +/-2525 ft Dist

R	0.1	IRVINE CENTER	0.9
← *L	1.0	HARVARD	2.4
R	3.4	MAIN	2.6
← *L	6.0	SUNFLOWER	3.3
R	9.3	HYLAND	0.4
← *L	9.7	MacARTHUR	0.1
R	9.8	SA River Tr <i>upstream</i>	4.6
← L	14.4	<i>bridge over river</i>	3.7
↘ #L	18.1	<i>loop up to KATELLA</i>	0.1
L	18.2	<i>sidepath over river</i>	0.1
← L	18.3	SA River Tr <i>upstream</i>	6.6
↗ BR	24.9	<i>Exit path to IMPERIAL</i>	0.1
R	25.0	IMPERIAL	0.4
R	25.4	SANTA ANA CANYON	4.4
← *L	29.8	TAFT	1.6
R	31.4	CANNON	0.4
← *L	31.8	SANTIAGO CANYON	3.0
R	34.8	JAMBOREE	0.1
X	34.9	<SANTIAGO / CHAPMAN>	0.1
R	35.0	<i>into center</i>	0.1



### CJ COFFEE HOUSE

CHAPMAN & JAMBOREE, ORANGE

R	35.1	<i>exit center past John's Place</i>	0.1
R	35.2	CHAPMAN	0.2
X	35.4	JAMBOREE	3.3
to	38.7	SANTIAGO CANYON	8.3
R	47.0	RIDGELINE	0.3
R	47.3	SADDLEBACK RANCH	1.1
R	48.4	GLENN RANCH	0.9
R	49.3	PORTOLA	0.8
← *L	50.1	BAKE	3.0
R	53.1	IRVINE BLVD	5.6
← *L	58.7	YALE	2.6
R	61.3	IRVINE CENTER	0.4
R	61.7	DEERWOOD <i>back to start</i>	



Questions/Comments: [rides@bikeirvine.org](mailto:rides@bikeirvine.org)

Report mishaps to [crash@bikeirvine.org](mailto:crash@bikeirvine.org) updated 12/26/23

DCP#36 L+ <https://ridewithgps.com/routes/43937811>

## DEERFIELD #36 - LONG PLUS

61.7 Miles

@Mile CF4 (40.9/m) +/-2525 ft Dist

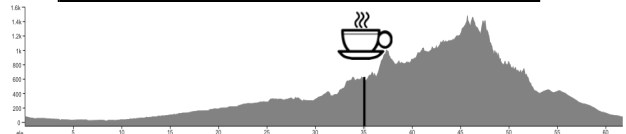
R	0.1	IRVINE CENTER	0.9
← *L	1.0	HARVARD	2.4
R	3.4	MAIN	2.6
← *L	6.0	SUNFLOWER	3.3
R	9.3	HYLAND	0.4
← *L	9.7	MacARTHUR	0.1
R	9.8	SA River Tr <i>upstream</i>	4.6
← L	14.4	<i>bridge over river</i>	3.7
↘ #L	18.1	<i>loop up to KATELLA</i>	0.1
L	18.2	<i>sidepath over river</i>	0.1
← L	18.3	SA River Tr <i>upstream</i>	6.6
↗ BR	24.9	<i>Exit path to IMPERIAL</i>	0.1
R	25.0	IMPERIAL	0.4
R	25.4	SANTA ANA CANYON	4.4
← *L	29.8	TAFT	1.6
R	31.4	CANNON	0.4
← *L	31.8	SANTIAGO CANYON	3.0
R	34.8	JAMBOREE	0.1
X	34.9	<SANTIAGO / CHAPMAN>	0.1
R	35.0	<i>into center</i>	0.1



### CJ COFFEE HOUSE

CHAPMAN & JAMBOREE, ORANGE

R	35.1	<i>exit center past John's Place</i>	0.1
R	35.2	CHAPMAN	0.2
X	35.4	JAMBOREE	3.3
to	38.7	SANTIAGO CANYON	8.3
R	47.0	RIDGELINE	0.3
R	47.3	SADDLEBACK RANCH	1.1
R	48.4	GLENN RANCH	0.9
R	49.3	PORTOLA	0.8
← *L	50.1	BAKE	3.0
R	53.1	IRVINE BLVD	5.6
← *L	58.7	YALE	2.6
R	61.3	IRVINE CENTER	0.4
R	61.7	DEERWOOD <i>back to start</i>	



Questions/Comments: [rides@bikeirvine.org](mailto:rides@bikeirvine.org)

Report mishaps to [crash@bikeirvine.org](mailto:crash@bikeirvine.org) updated 12/26/23

DCP#36 L+ <https://ridewithgps.com/routes/43937811>