

DEERFIELD #31 - SHORT

17.5 Miles

	@Mile	+/-401 ft	Dist
	R 0.1	IRVINE CENTER	1.2
	R 1.3	Peters Cyn Tr (<i>bike path</i>)	0.0
↙	#L 1.3	Peters Cyn Tr (<i>under</i>)	1.7
	R 3.0	Bridge to San Diego Crk Tr	0.0
	R 3.0	S Diego Creek Tr (<i>path</i>)	4.1
←	L 7.1	Bonita Crk Tr (<i>bike path</i>)	0.0
	X 7.1	UNIVERSITY	0.1
	to 7.2	Bonita Crk Tr (<i>bike path</i>)	0.6
↖	BL 7.8	MacArthur Tr (<i>path / sidepath</i>)	0.2
	R 8.0	BISON (<i>or sidewalk</i>)	0.1
	R 8.1	into shopping center	0.1


DEERFIELD #31 - SHORT

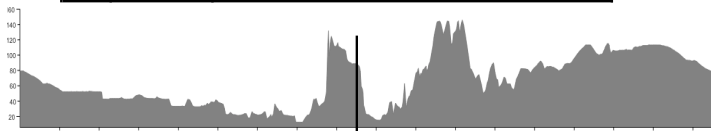
17.5 Miles

	@Mile	+/-401 ft	Dist
	R 0.1	IRVINE CENTER	1.2
	R 1.3	Peters Cyn Tr (<i>bike path</i>)	0.0
↙	#L 1.3	Peters Cyn Tr (<i>under</i>)	1.7
	R 3.0	Bridge to San Diego Crk Tr	0.0
	R 3.0	S Diego Creek Tr (<i>path</i>)	4.1
←	L 7.1	Bonita Crk Tr (<i>bike path</i>)	0.0
	X 7.1	UNIVERSITY	0.1
	to 7.2	Bonita Crk Tr (<i>bike path</i>)	0.6
↖	BL 7.8	MacArthur Tr (<i>path / sidepath</i>)	0.2
	R 8.0	BISON (<i>or sidewalk</i>)	0.1
	R 8.1	into shopping center	0.1

STARBUCKS & MAG'S DONUTS

MacARTHUR & BISON, NEWPORT BEACH

	8.2	exit NORTH from seating	0.0
	to 8.2	LA SALUD	0.5
←	L 8.7	LA VIDA 	0.2
	R 8.9	UNIVERSITY	0.7
	R 9.6	CALIFORNIA	0.1
←	*L 9.7	ACADEMY	0.3
	BR 10.0	WEST PELTASON	1.7
	R 11.7	HARVARD	0.5
←	*L 12.2	CULVER	0.6
	R 12.8	< COPLEN / SANDBURG >	0.8
	R 13.6	MICHELSON	0.7
←	L 14.3	< INMON / YALE >	0.1
	to 14.4	bridge ovr FWY / YALE	0.3
	R 14.7	E YALE LOOP	2.1
	R 16.8	YALE	0.2
←	*L 17.0	IRVINE CENTER	0.4
	R 17.4	DEERWOOD <i>back to start</i>	




Questions/Comments: rides@bikeirvine.org @9/24/22

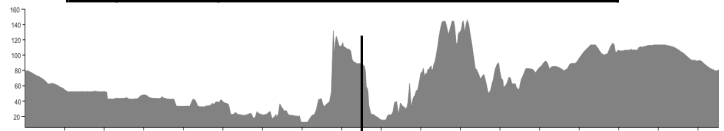
Report mishaps to crash@bikeirvine.org

DCP31 S <https://ridewithgps.com/routes/40145438>

STARBUCKS & MAG'S DONUTS

MacARTHUR & BISON, NEWPORT BEACH

	8.2	exit NORTH from seating	0.0
	to 8.2	LA SALUD	0.5
←	L 8.7	LA VIDA 	0.2
	R 8.9	UNIVERSITY	0.7
	R 9.6	CALIFORNIA	0.1
←	*L 9.7	ACADEMY	0.3
	BR 10.0	WEST PELTASON	1.7
	R 11.7	HARVARD	0.5
←	*L 12.2	CULVER	0.6
	R 12.8	< COPLEN / SANDBURG >	0.8
	R 13.6	MICHELSON	0.7
←	L 14.3	< INMON / YALE >	0.1
	to 14.4	bridge ovr FWY / YALE	0.3
	R 14.7	E YALE LOOP	2.1
	R 16.8	YALE	0.2
←	*L 17.0	IRVINE CENTER	0.4
	R 17.4	DEERWOOD <i>back to start</i>	



Questions/Comments: rides@bikeirvine.org @9/24/22

Report mishaps to crash@bikeirvine.org

DCP31 S <https://ridewithgps.com/routes/40145438>

DEERFIELD #31 - MEDIUM

33.7 Miles

+/-1,3226 ft

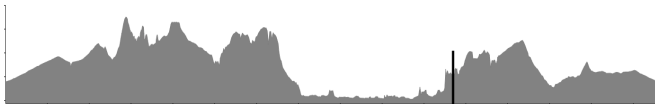
	@Mile		Dist
← *L	0.1	IRVINE CENTER	2.5
R	2.6	LAGUNA CYN	1.5
R	4.1	QUAIL HILL (YIELD!)	1.0
↻ L	5.1	SHADY CYN (3/4 circle)	0.1
JR	5.2	Shady Cyn Tr (bike path)	2.2
R	7.4	connector to ❖ of SUNNYHILL	0.1
↻ JL	7.5	SHADY CYN from NE ❖	1.5
← *L	9.0	<BONITA CYN/CULVER>	1.4
← *L	10.4	PRAIRIE	0.1
R	10.5	FORD	0.0
← L	10.5	SAN MIGUEL	1.4
← *L	11.9	<PACIFIC VIEW / BAYWOOD>	0.4
R	12.3	MARGUERITE 🚲	2.3
← L	13.2	5th	0.3
R	13.5	POPPY	0.6
#R	14.1	OCEAN	0.3
R	14.4	MARGUERITE	0.2
← L	14.6	BAYSIDE 🚲	2.6
to	17.2	into Newport Dunes	0.2
to	17.4	foot bridge & X parking	0.3
to	17.7	sidewalk exit	0.0
← L	17.7	BACK BAY DRIVE	3.1
← L	20.8	EASTBLUFF / UNIVERSITY	0.6
X	21.4	bridge over Bonita Creek	0.7
R	21.4	Bonita Creek Tr (path)	0.7
↻ BL	22.1	MacArthur Tr (path / sidepath)	0.2
R	22.3	BISON (or sidewalk)	0.0
R	22.3	into shopping center	0.1
STARBUCKS & MAG'S DONUTS			
MacARTHUR & BISON, NEWPORT BEACH			
	22.4	exit shopping center WEST	0.1
← L	22.5	CAMELBACK	0.1
← *L	22.6	BISON	0.0
R	22.6	MacARTHUR	0.7
← *L	23.3	<BONITA CYN / FORD>	2.1
to	25.4	CULVER	1.8
R	27.2	UNIVERSITY	1.5
X	28.7	STRAWBERRY FARM	0.0
↻ JR	28.7	University Tr (@SE ❖)	0.6
↻ BR	29.3	up ramp to bridge over	0.3
← L	29.6	Freeway Tr (bike path)	1.1
R	29.9	QUAILCREEK	0.3
← L	30.2	ROYAL OAK	0.1
R	30.3	DOVECREEK	0.4
← L	30.7	VALLEY OAK	1.0
← *L	31.7	IRVINE CENTER	1.9
R	33.6	DEERWOOD back to start	

DEERFIELD #31 - MEDIUM

33.7 Miles

+/-1,3226 ft

	@Mile		Dist
← *L	0.1	IRVINE CENTER	2.5
R	2.6	LAGUNA CYN	1.5
R	4.1	QUAIL HILL (YIELD!)	1.0
↻ L	5.1	SHADY CYN (3/4 circle)	0.1
JR	5.2	Shady Cyn Tr (bike path)	2.2
R	7.4	connector to ❖ of SUNNYHILL	0.1
↻ JL	7.5	SHADY CYN from NE ❖	1.5
← *L	9.0	<BONITA CYN/CULVER>	1.4
← *L	10.4	PRAIRIE	0.1
R	10.5	FORD	0.0
← L	10.5	SAN MIGUEL	1.4
← *L	11.9	<PACIFIC VIEW / BAYWOOD>	0.4
R	12.3	MARGUERITE 🚲	0.9
← L	13.2	5th	0.3
R	13.5	POPPY	0.6
#R	14.1	OCEAN	0.3
R	14.4	MARGUERITE	0.2
← L	14.6	BAYSIDE 🚲	2.6
to	17.2	into Newport Dunes	0.2
to	17.4	foot bridge & X parking	0.3
to	17.7	sidewalk exit	0.0
← L	17.7	BACK BAY DRIVE	3.1
← L	20.8	EASTBLUFF / UNIVERSITY	0.6
X	21.4	bridge over Bonita Creek	0.0
R	21.4	Bonita Creek Tr (path)	0.7
↻ BL	22.1	MacArthur Tr (path / sidepath)	0.2
R	22.3	BISON (or sidewalk)	0.0
R	22.3	into shopping center	0.1
STARBUCKS & MAG'S DONUTS			
MacARTHUR & BISON, NEWPORT BEACH			
	22.4	exit shopping center WEST	0.1
← L	22.5	CAMELBACK	0.1
← *L	22.6	BISON	0.0
R	22.6	MacARTHUR	0.7
← *L	23.3	<BONITA CYN / FORD>	2.1
to	25.4	CULVER	1.8
R	27.2	UNIVERSITY	1.5
X	28.7	STRAWBERRY FARM	0.0
↻ JR	28.7	University Tr (@SE ❖)	0.6
↻ BR	29.3	up ramp to bridge over	0.3
← L	29.6	Freeway Tr (bike path)	1.1
R	29.9	QUAILCREEK	0.3
← L	30.2	ROYAL OAK	0.1
R	30.3	DOVECREEK	0.4
← L	30.7	VALLEY OAK	1.0
← *L	31.7	IRVINE CENTER	1.9
R	33.6	DEERWOOD back to start	



questions/comments: rides@bikeirvine.org 12/12/22

Report mishaps to crash@bikeirvine.org

SAT31 M

<https://ridewithgps.com/routes/40156188>



questions/comments: rides@bikeirvine.org 12/12/22

Report mishaps to crash@bikeirvine.org

SAT31 M

<https://ridewithgps.com/routes/40156188>

DEERFIELD #31 - LONG

42.2 Miles

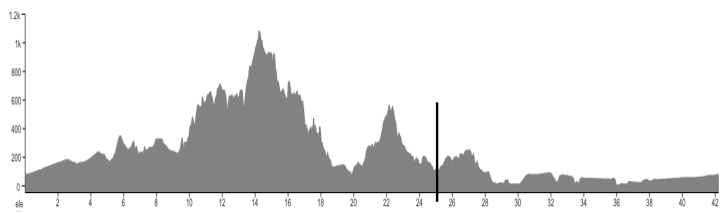
	@Mile	+/-2,926 ft	Dist
←	*L 0.1	IRVINE CENTER	2.5
	R 2.6	LAGUNA CYN	1.5
	R 4.1	QUAIL HILL (YIELD!)	1.0
↪	L 5.1	SHADY CYN (3/4 circle)	0.2
	JR 5.3	Shady Cyn Tr (bike path)	2.1
	R 7.4	connector to ❖ of SUNNYHILL	0.1
↪	JL 7.5	SHADY CYN from NE ❖	1.5
←	*L 9.0	<BONITA CYN/CULVER>	0.2
←	*L 9.2	TURTLE RIDGE	0.5
←	L 9.7	NEWPORT COAST	1.5
	Δ 10.3	Watch merge from right !	Δ
	R 11.2	SAN JOAQUIN HILLS	0.2
	X 11.4	NEWPORT RIDGE E	0.4
	R 11.8	NEWPORT RIDGE W	1.2
	X 13.0	SAN JOAQUIN HILLS	0.0
	to 13.0	RIDGE PARK	0.3
	X 13.3	NEWPORT COAST	0.9
	R 14.2	VISTA RIDGE	1.4
←	*L 15.6	NEWPORT COAST	0.7
	R 16.3	PELICAN HILL	2.1
	R 18.4	NEWPORT COAST	0.2
	R 18.6	PCH	1.4
	R 20.0	POPPY	0.3
←	L 20.3	FIFTH AVE	0.2
	R 20.5	MARGUERITE	0.8
	R 21.3	SAN JOAQUIN HILLS	0.5
←	*L 21.8	SPY GLASS HILL	1.1
	R 22.9	SAN MIGUEL	0.5
←	L 23.4	FORD	0.3
	R 23.7	MESA VIEW	0.1
←	L 23.8	BONITA CYN	0.4
	R 24.2	MacARTHUR	0.6
←	*L 24.8	BISON	0.1
	R 24.9	into shopping center	0.1

BACK HALF

STARBUCKS & MAG'S DONUTS

MacARTHUR & BISON, NEWPORT BEACH

	24.9	exit shopping center WEST	0.1
←	L 25.0	CAMELBACK	0.1
←	*L 25.1	BISON	0.1
	R 25.2	MacARTHUR	2.0
	R 27.2	SAN MIGUEL	0.1
←	*L 27.3	AVOCADO	0.5
	X 27.8	PCH	0.1
	R 27.9	KEWAMEE	0.3
←	L 28.2	SEADRIFT	0.2
←	L 28.4	EL PASEO	0.1
	R 28.5	BAYSIDE	1.2
←	*L 29.7	PCH	0.3
	R 30.0	DOVER	1.4
	R 31.4	IRVINE AVE	2.7
	to 34.1	CAMPUS	2.6
←	*L 36.7	UNIVERSITY	0.4
←	*L 37.1	HARVARD	3.7
	R 40.8	PASEO WESTPARK	0.1
←	L 40.9	HEARTHSTONE	0.3
	R 41.2	DEERFIELD	0.4
	R 41.6	<FAWN GLEN/DEER SPRING>	0.1
	R 41.7	DEERWOOD WEST	0.6
←	*L 42.1	DEERWOOD back to start	



Questions/Comments: rides@bikeirvine.org

©9/24/22

Report mishaps to crash@bikeirvine.org

DCP31 L

<https://ridewithgps.com/routes/40156316>

| <= FOLD in half, don't cut

DEERFIELD #31 - LONG PLUS

55.2 Miles

+/-3,072 ft

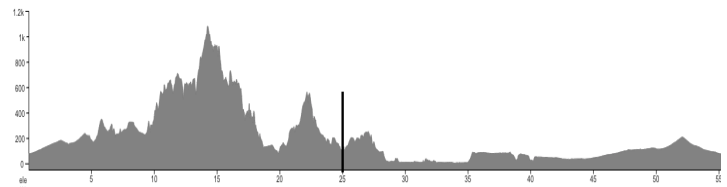
	@Mile		Dist
←	*L 0.1	IRVINE CENTER	2.5
	R 2.6	LAGUNA CYN	1.5
	R 4.1	QUAIL HILL (YIELD!)	1.0
↻	L 5.1	SHADY CYN (3/4 circle)	0.2
	JR 5.3	Shady Cyn Tr (bike path)	2.1
	R 7.4	connector to ❖ of SUNNYHILL	0.1
↗	JL 7.5	SHADY CYN from NE ❖	1.5
←	*L 9.0	<BONITA CYN /CULVER>	0.2
←	*L 9.2	TURTLE RIDGE	0.5
←	L 9.7	NEWPORT COAST	1.5
	Δ 10.3	Watch merge from right !	Δ
	R 11.2	SAN JOAQUIN HILLS	0.2
	X 11.4	NEWPORT RIDGE E	0.4
	R 11.8	NEWPORT RIDGE W	1.2
	X 13.0	SAN JOAQUIN HILLS	0.0
	to 13.0	RIDGE PARK (xNPCST)	1.2
	R 14.2	VISTA RIDGE	1.4
←	*L 15.6	NEWPORT COAST	0.7
	R 16.3	PELICAN HILL	2.1
	R 18.4	NEWPORT COAST	0.2
	R 18.6	PCH	1.4
	R 20.0	POPPY	0.3
←	L 20.3	FIFTH AVE	0.2
	R 20.5	MARGUERITE	0.8
	R 21.3	SAN JOAQUIN HILLS	0.5
←	*L 21.8	SPY GLASS HILL	1.1
	R 22.9	SAN MIGUEL	0.5
←	L 23.4	FORD	0.3
	R 23.7	MESA VIEW	0.1
←	L 23.8	BONITA CYN	0.4
	R 24.2	MacARTHUR	0.6
←	*L 24.8	BISON	0.1
	R 24.9	into shopping center	0.1

BACK HALF

STARBUCKS & MAG'S DONUTS

MacARTHUR & BISON, NEWPORT BEACH

	24.9	exit shopping center WEST	0.1
←	L 25.0	CAMELBACK	0.1
←	*L 25.1	BISON	0.1
	R 25.2	MacARTHUR	2.0
	R 27.2	SAN MIGUEL	0.1
←	*L 27.3	AVACADO (X PCH)	0.6
	R 27.9	KEWAMEE	0.3
←	L 28.2	SEADRIFT	0.2
←	L 28.4	EL PASEO	0.1
	R 28.5	BAYSIDE	1.2
←	*L 29.7	PCH	4.0
	R 33.7	BROOKHURST	1.3
	R 35.0	HAMILTON / VICTORIA	2.6
	to 37.6	22nd / SANTIAGO	1.0
←	*L 38.6	IRVINE AVE	2.0
	to 40.6	CAMPUS	2.5
←	*L 43.1	VON KARMAN	0.9
←	*L 44.0	ALTON	0.8
	R 44.8	RED HILL	4.0
	R 48.8	IRVINE BLVD	3.3
	R 52.1	YALE	2.6
	R 54.7	IRVINE CENTER	0.4
	R 55.1	DEERWOOD back to start	



Questions/Comments: rides@bikeirvine.org

©9/24/22

Report mishaps to crash@bikeirvine.org

DCP31 L+

<https://ridewithgps.com/routes/40156536>

| <= FOLD in half, don't cut